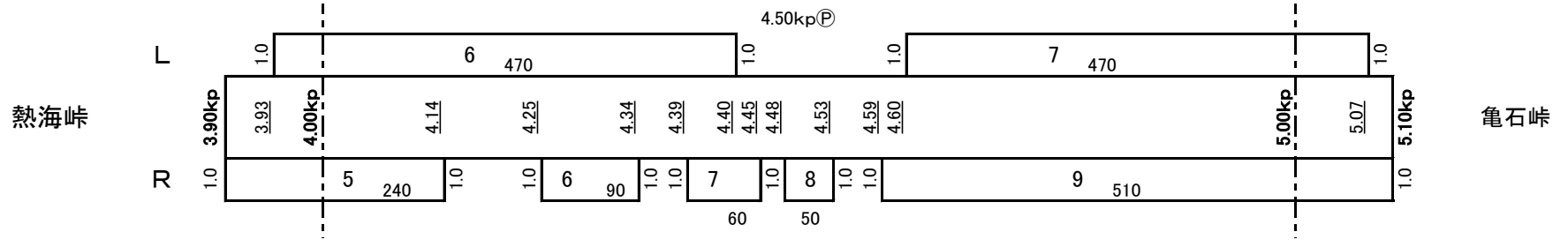
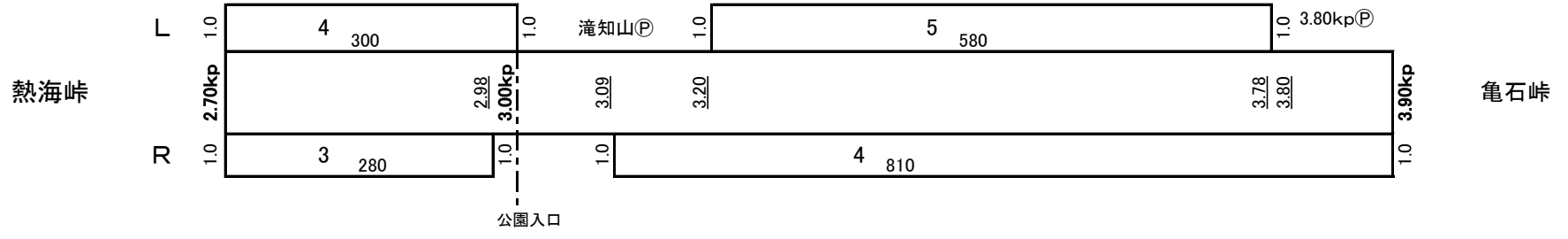
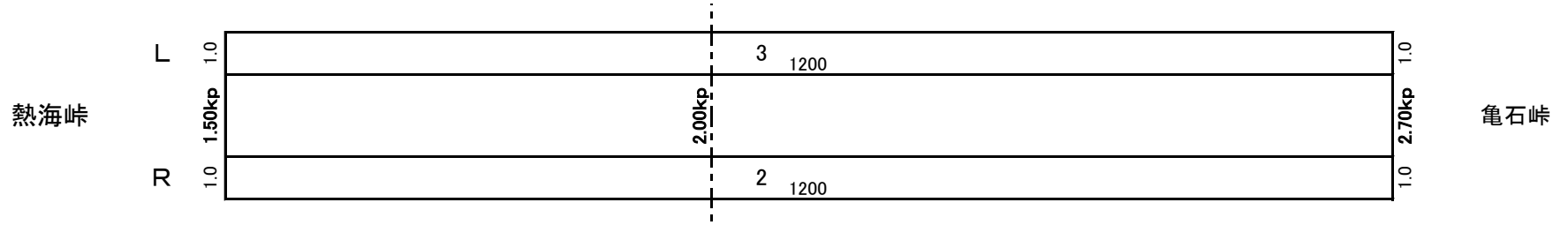



除草展開図(0.30kp~5.10kp)

伊豆スカイライン(熱海峠～亀石峠)

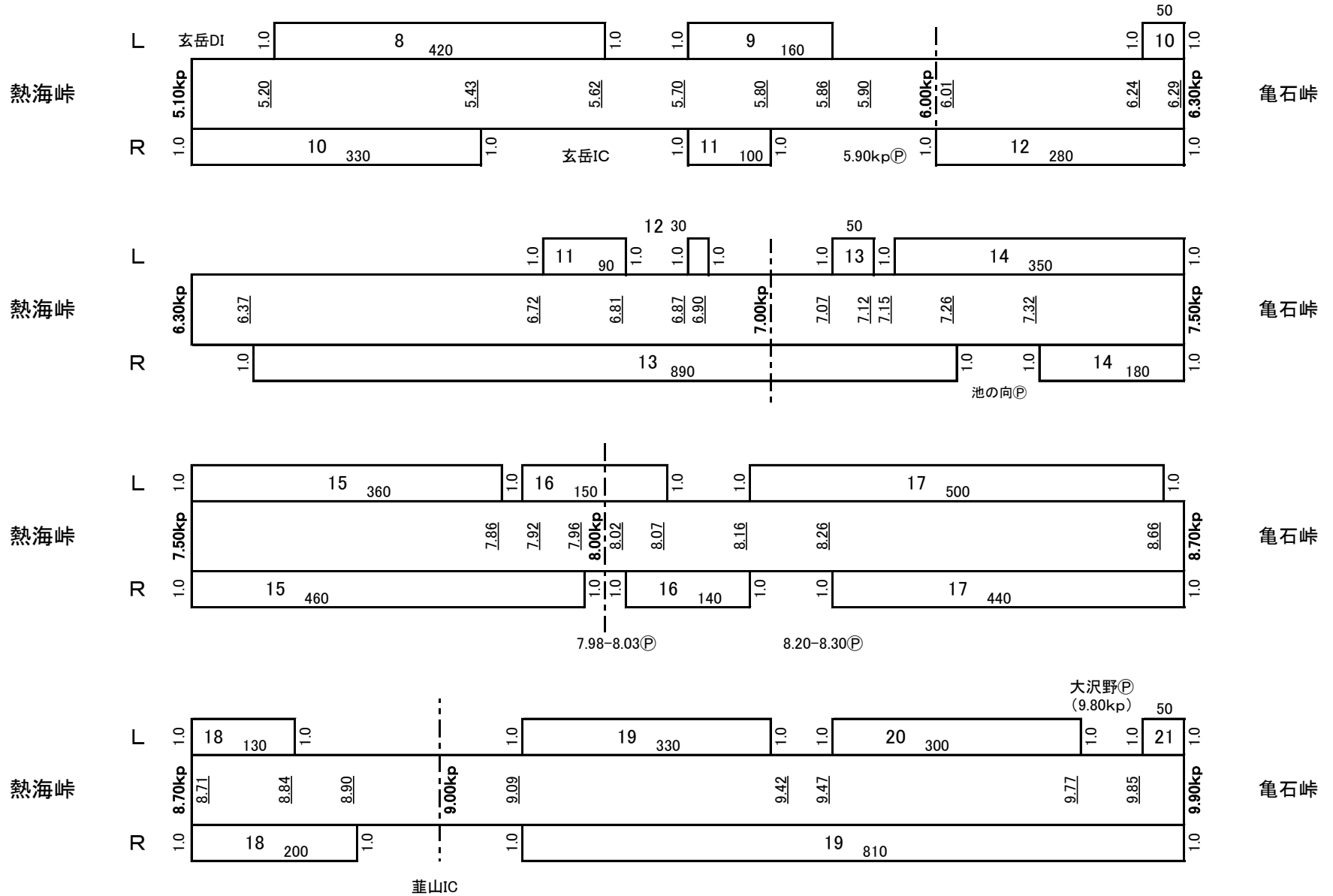
図面No. 1 / 4



除草展開図(5.10kp~9.90kp)

伊豆スカイライン(熱海峠～亀石峠)

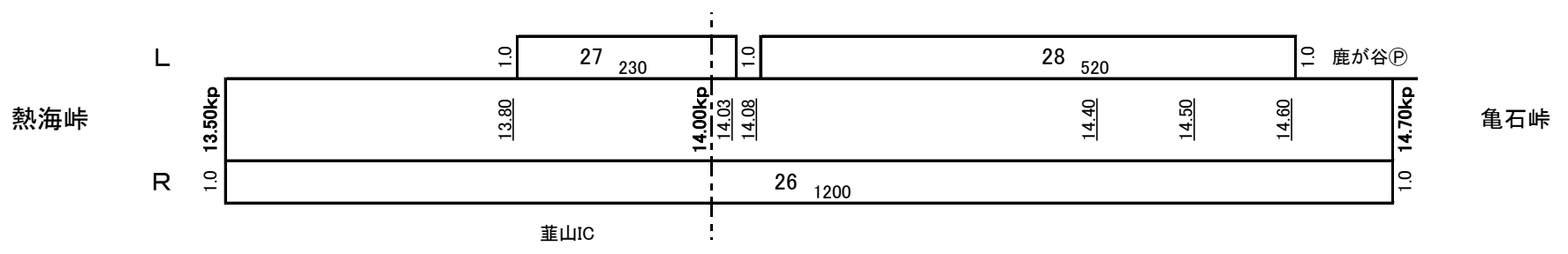
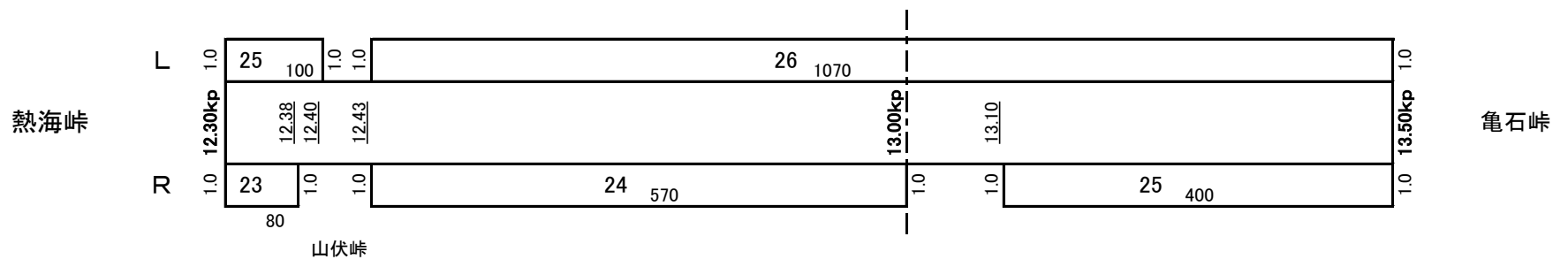
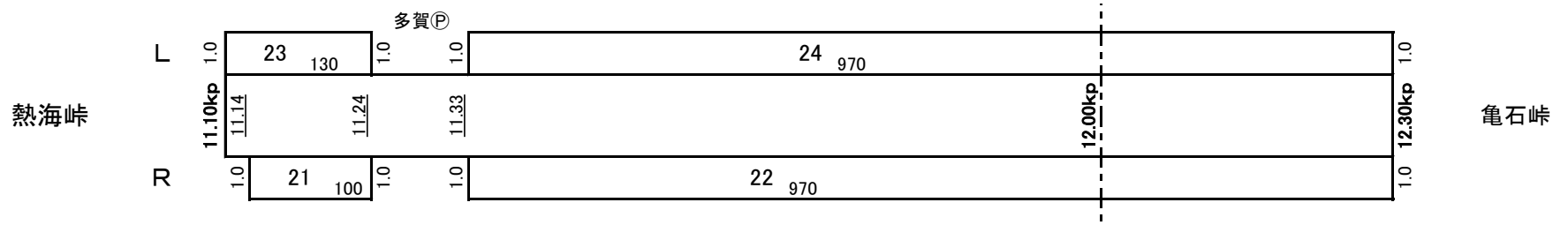
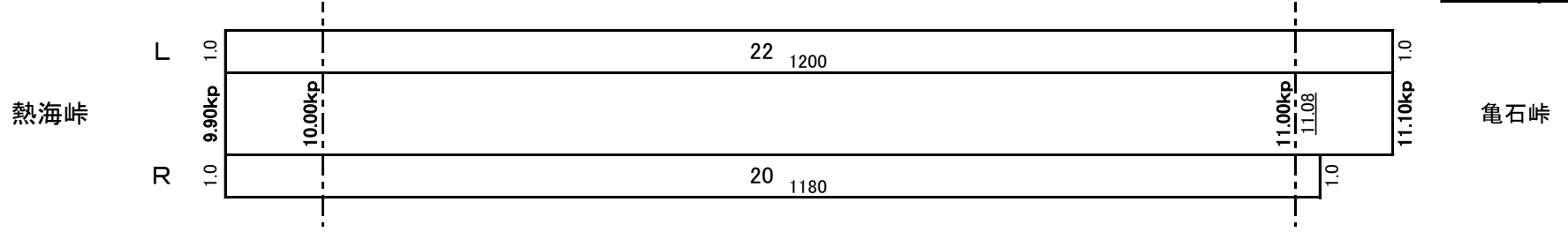
図面No. 2/4



除草展開図(9.90kp~14.70kp)

伊豆スカイライン(熱海峠～亀石峠)

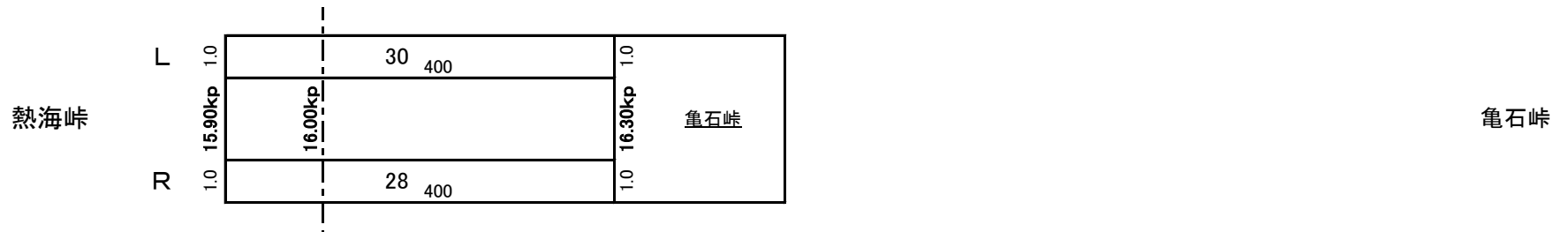

図面No. 3/4



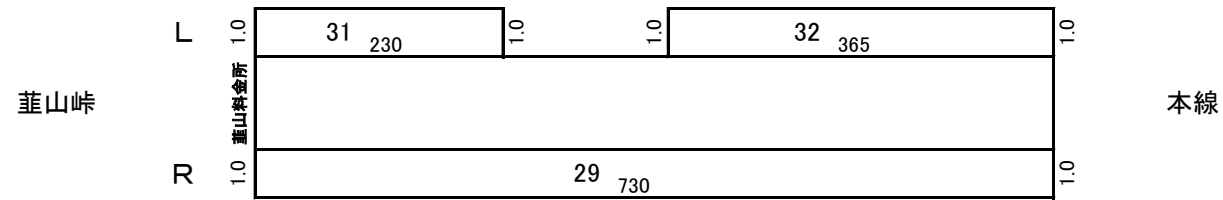
除草展開図(14.70kp~16.30kp)

伊豆スカイライン(熱海峠~亀石峠)

図面No. 4 / 4

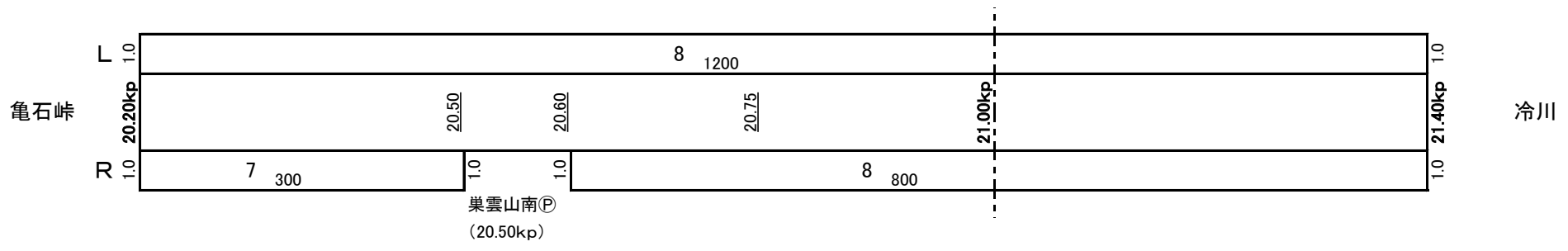
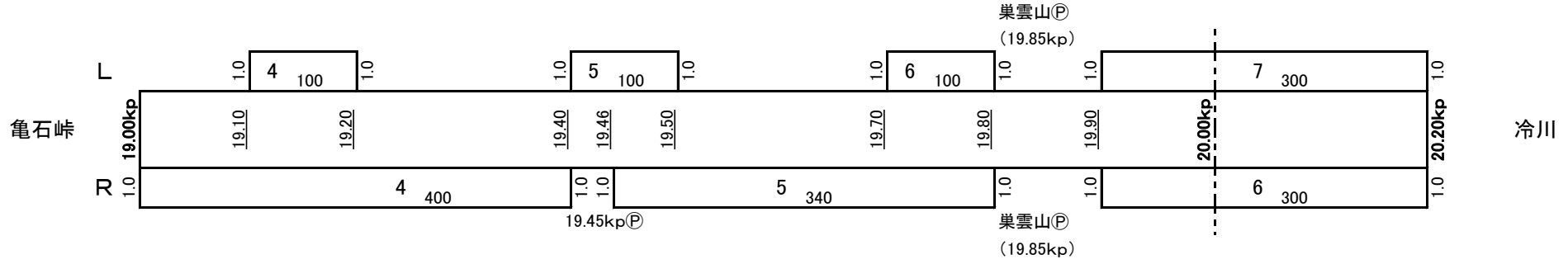
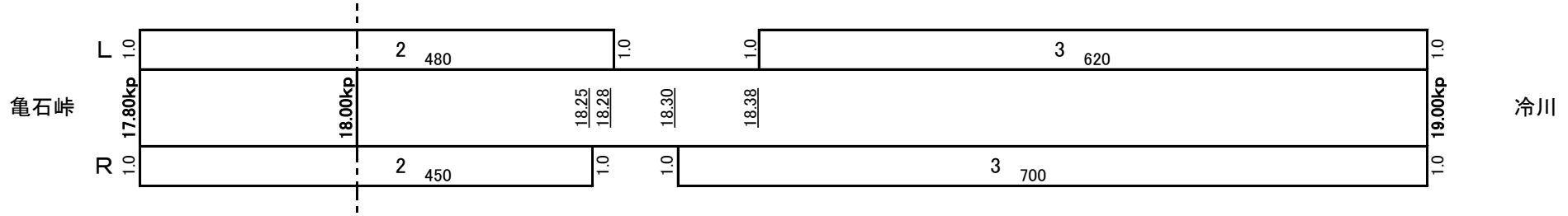



菰山IC付近(菰山料金所~本線)



除草展開図(16.60kp~21.40kp)

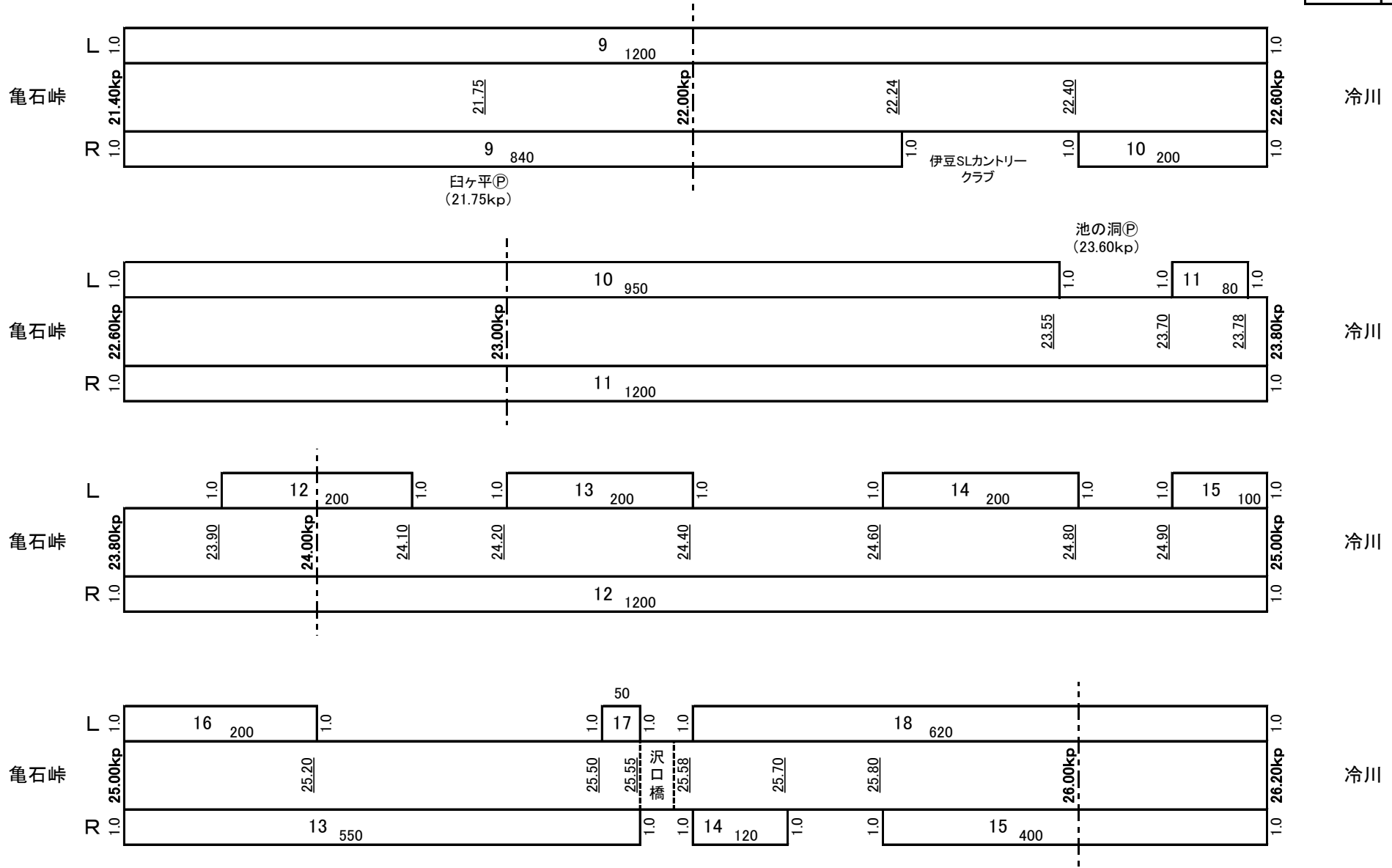
伊豆スカイライン(亀石峠~冷川)



除草展開図(21.40kp~26.20kp)

伊豆スカイライン(亀石峠~冷川)

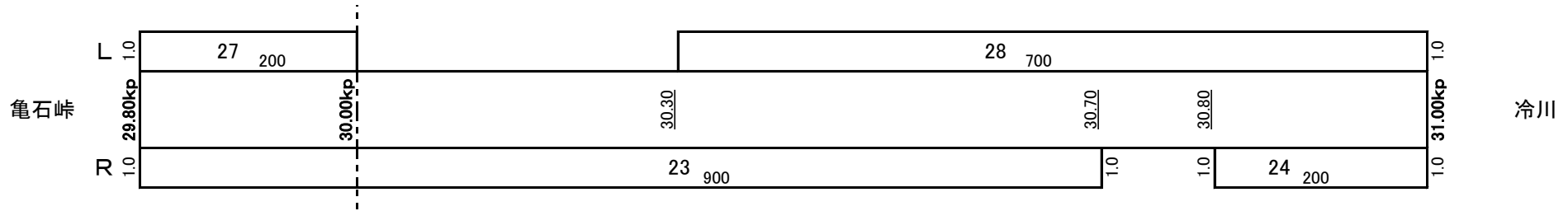
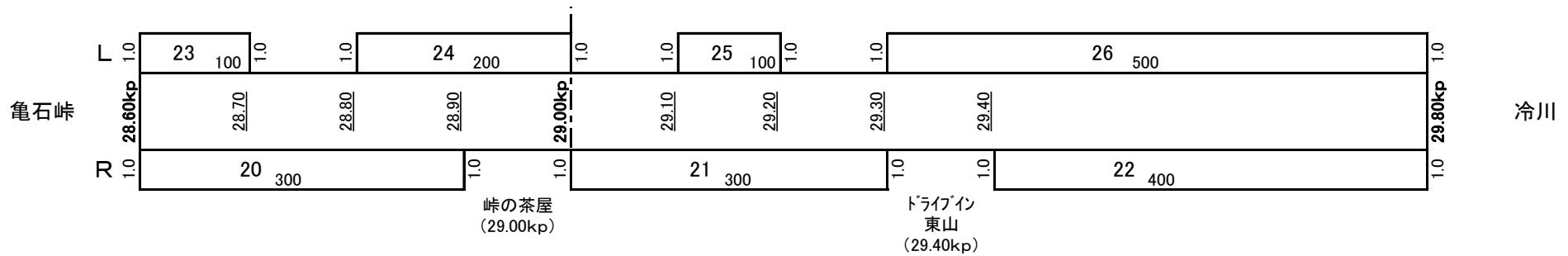
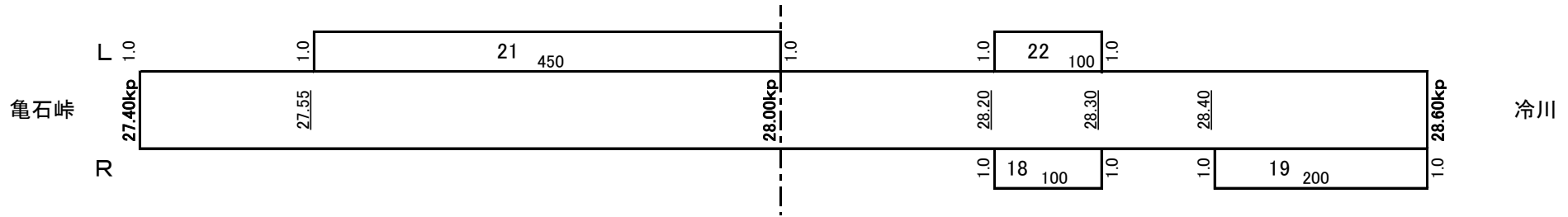
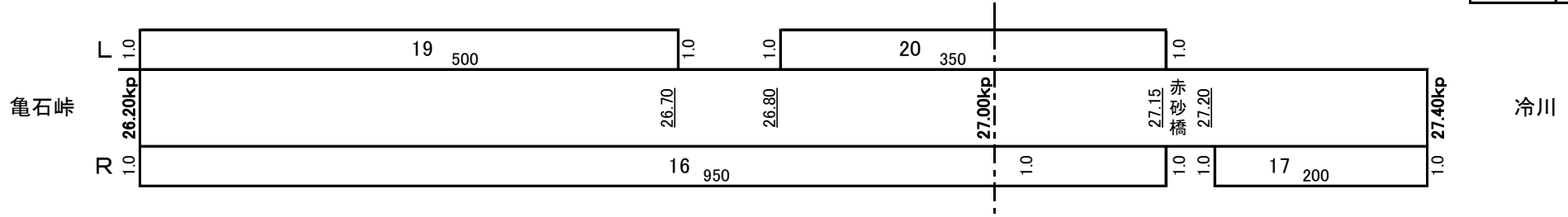
図面No. 2/4



除草展開図(26.20kp~31.00kp)

伊豆スカイライン(亀石峠~冷川)

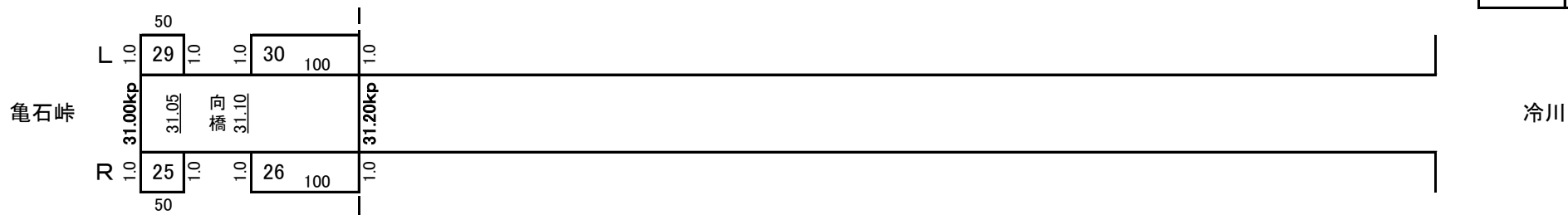
図面No. 3/4



除草展開図(31.00kp~31.20kp)

伊豆スカイライン(亀石峠~冷川)

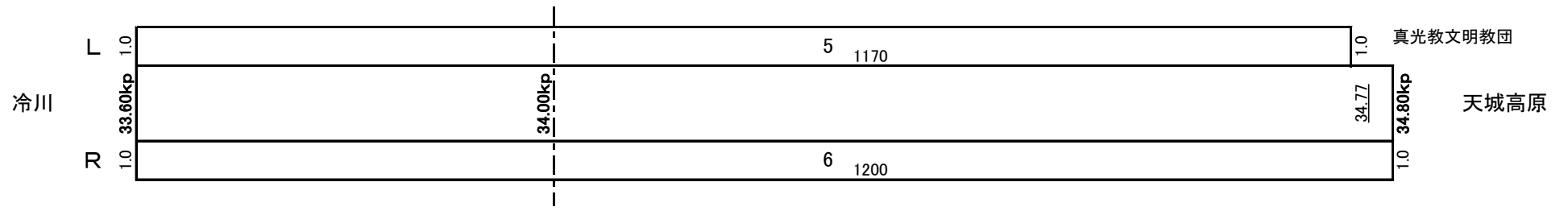
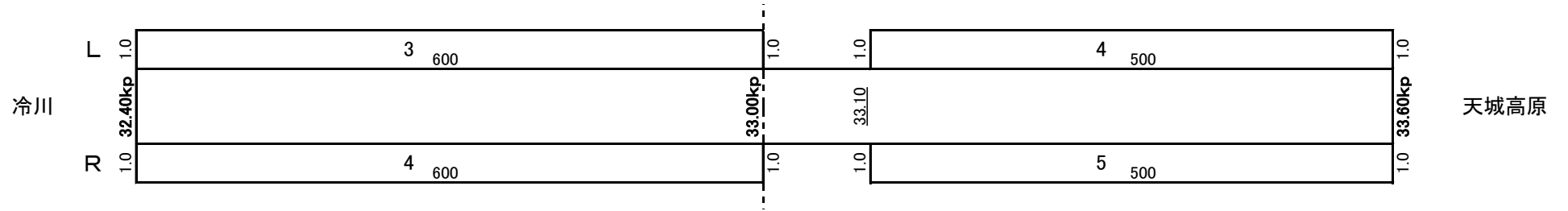
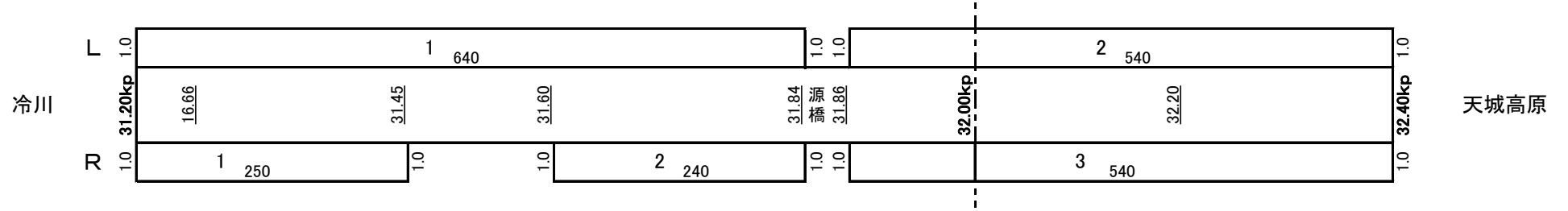
図面No.	4 / 4
-------	-------



除草展開図(31.20kp~34.80kp)

伊豆スカイライン(冷川~天城高原)

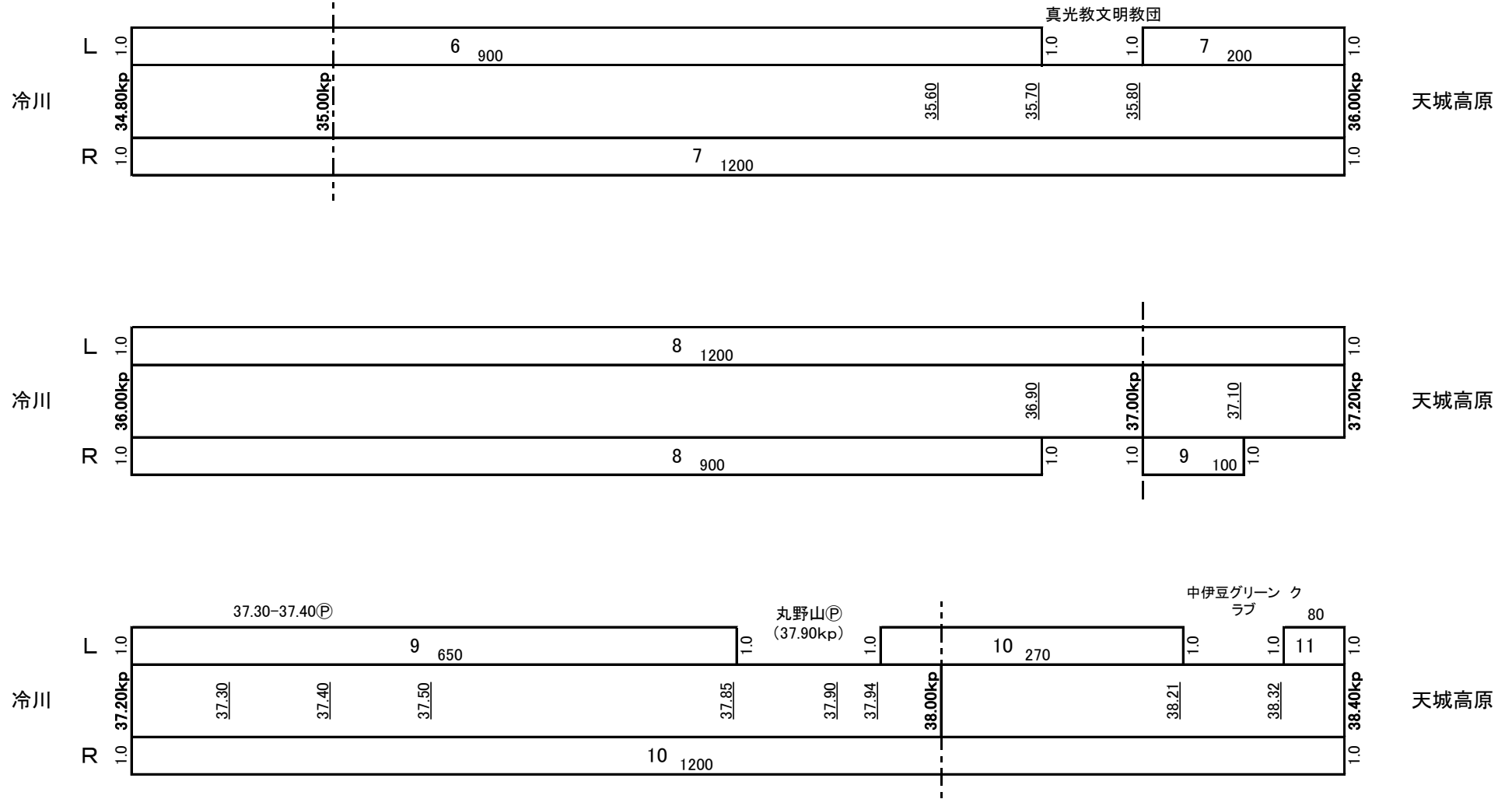
図面No. 1 / 3



除草展開図 (34.80kp~38.40kp)

伊豆スカイライン(冷川~天城高原)

図面No. 2/3



除草展開図 (38.40kp~40.60kp)

伊豆スカイライン(冷川~天城高原)

図面No. 3/3

